

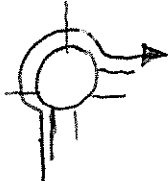
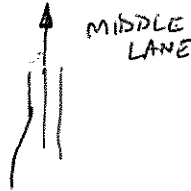
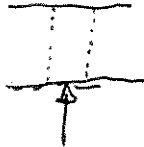






BOAT TO BEUVELANDE CAMPSITE

KM
MILES)

0		LEFT	LA RTE DU PORT ELIZABETH
	BOAT		
0-1		2nd EXIT	" " " " "
0-3 0-1)		3rd EXIT	A1
0-5 0-3)		MERGE RIGHT TO MIDDLE LANE	A1
0-8 0-4)		TUNNEL	LA RUE DU FORT
1-2 0-7)		3rd EXIT	LA RUE DU FORT
1-6 0-9)		LEFT	ST CLEMENTS ROAD
1-8 1-1)		RIGHT	LA COLOMBERIE .
1-9 1-1)		CONTINUE UP MILL	MONT MILLAIS

- 2.8
(1.7)

↑

CONTINUE BECOMES BAGATELLE ROAD
- 4.2
(2.6)

FIVE
OARS
↑
○
↓

STRAIGHT BECOMES LA GRAND ROUTE DE SAINT-MARTIN

CONTINUE ON 1 2 3 4 5
- 7.1
(4.4)

|| ↘

RIGHT RUE DES BUTTES
- 7.6
(4.7)

← |

LEFT RUE DES FONTAINES
- 8.3
(5.1)

| →

BEUVELANDE CAMP SITE.

